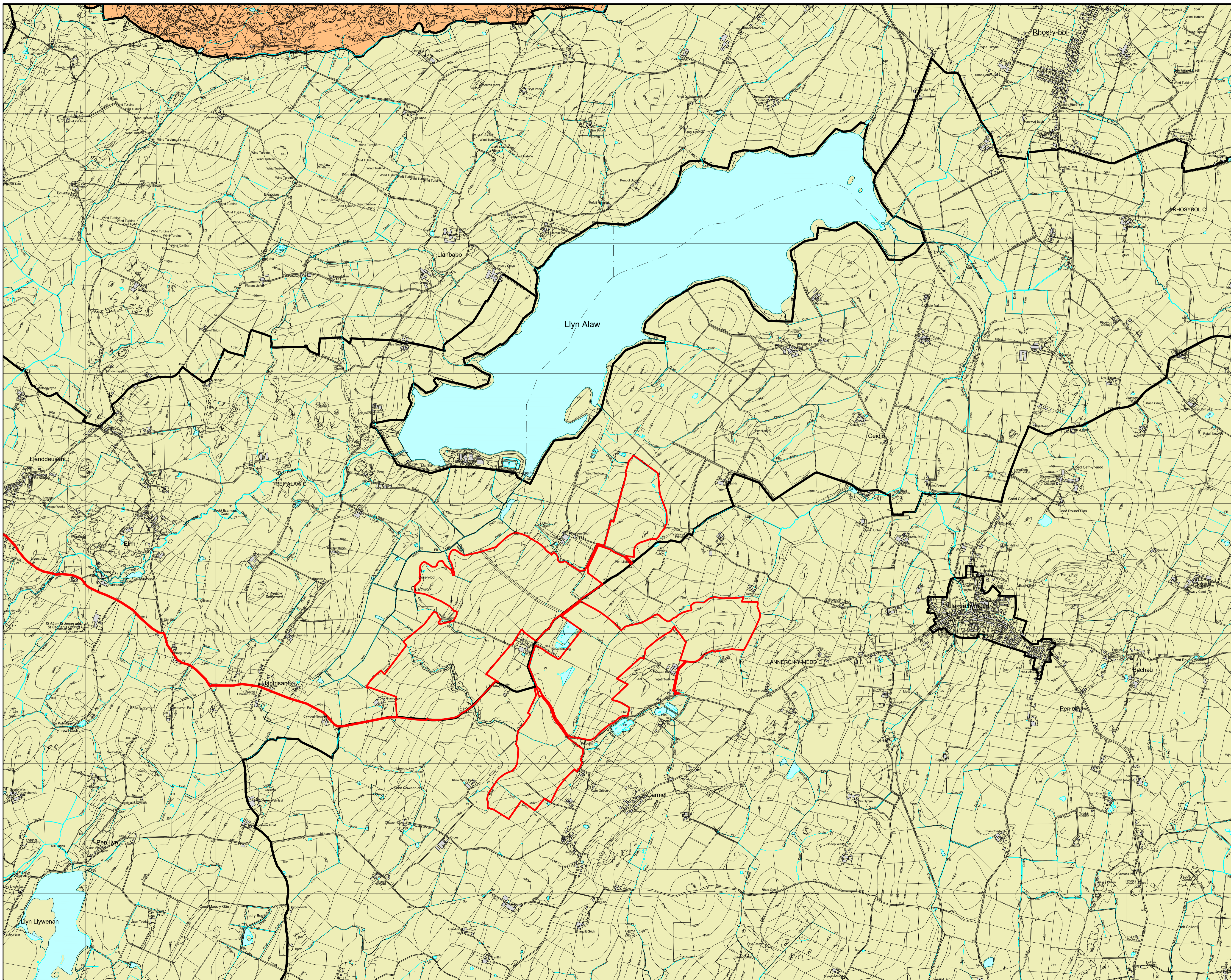

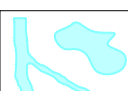
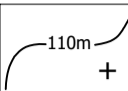




FIGURE 7.10
LANDSCAPE CHARACTER VISUAL AND SENSORY EVALUATION



LEGEND

-  Site Boundary
 -  Existing Water Courses and Water Features ^
 -  Contours/Spot Heights (Metres AOD) ^
- Landmap Evaluation:
-  High
 -  Moderate

Sources:
 ^ OS Mapping

Data collated for constraints and analysis mapping is based on publicly available sources at the time of preparation inserted using the British National Grid and may itself not be accurate. Stantec shall not be liable for the accuracy of data derived from external sources.

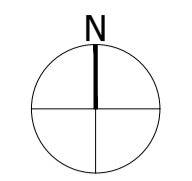


FIGURE 7.10

Project:
**Alaw Môn Solar Farm,
 Anglesey**

Drawing Title:
**Landscape Character
 Visual and Sensory Evaluation**

Date	Scale	Drawn by	Check by
25.10.2023	1:15,000 @A1 1:30,000 @A3	ML	FS
Project No	Drawing No	Revision	
333100282	LN-LP-05	-	



Stantec UK Limited
 7 Soho Square
 London
 W1D 3QB
 T: 020 7446 6888