

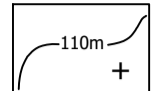









FIGURE 7.11
SITE APPRAISAL PLAN

LEGEND

-  Site Boundary
-  Existing Water Courses and Water Features ^
-  Contours/Spot Heights (Metres AOD) ^
-  Public Rights of Way *
-  Sustrans Cycle Route +
-  Listed Buildings ~
-  Scheduled Monument ~
-  Sites of Special Scientific Interest #
-  Local Wildlife Sites ##
-  Location of Photographic Viewpoints (Site Appraisal Photographs: A-O)

Sources:
 ^ OS Mapping
 # Natural Resources Wales GIS Data Set
 * Cadw GIS Database
 * Isle of Anglesey County Council GIS Data
 ## Anglesey and Gwynedd Joint Local Development Proposals Map Adopted
 Data collected for constraints and analysis mapping is based on publicly available sources at the time of preparation inserted using the British National Grid and may itself not be accurate. Stantec shall not be liable for the accuracy of data derived from external sources.

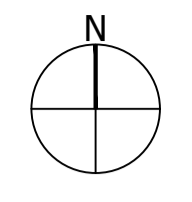


FIGURE 7.11

Project: Alaw Môn Solar Farm, Anglesey
 Drawing Title: Site Appraisal Plan

Date	Scale	Drawn by	Check by
25.10.2023	1:7,500 @A1 1:15,000 @A3	ML	FS
Project No	Drawing No	Revision	
333100282	LN-LP-04	-	



Stantec UK Limited
 7 Soho Square
 London
 W1D 3QD
 T: 020 7446 6888
 stantec.com/uk