

**Site Context Photograph 8: View west from PRoW 25/026/1**

This panorama is not to scale. For contextual information only  
90° Horizontal field of view extract

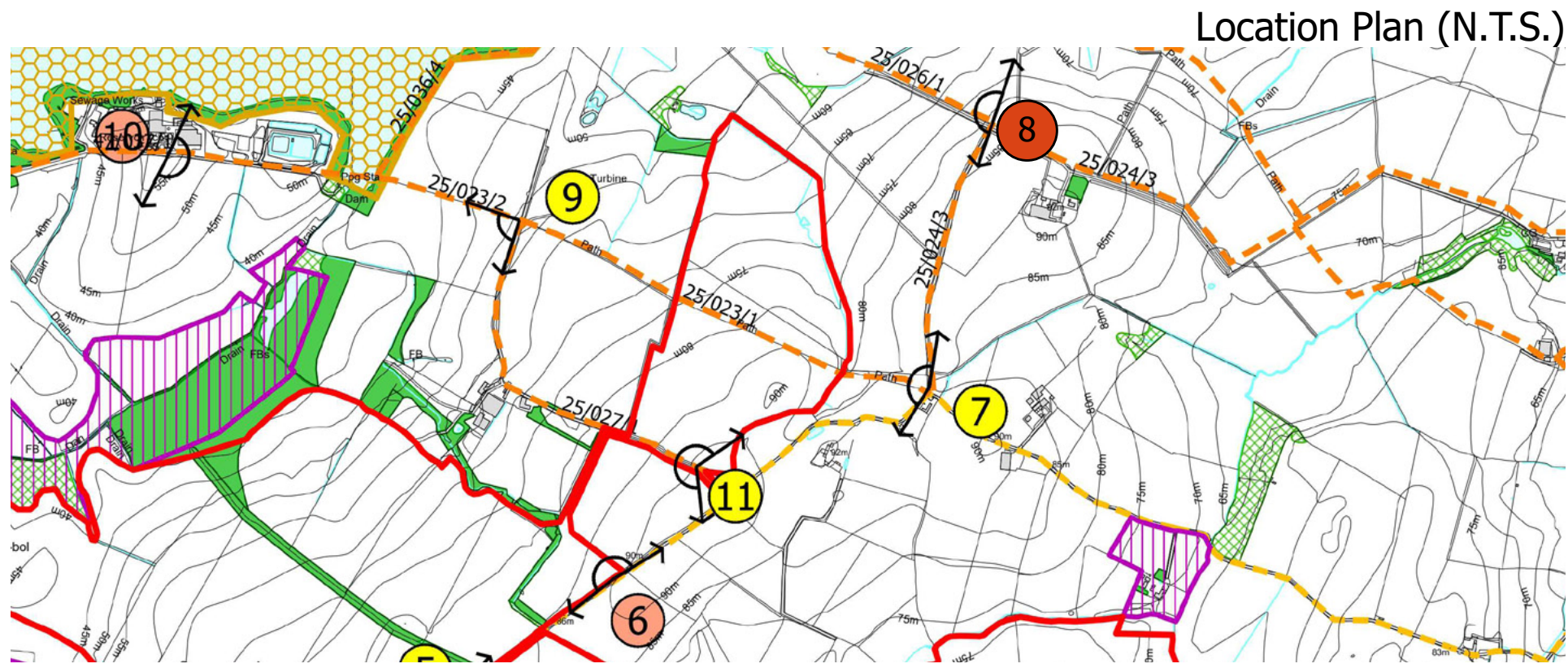


Easting / Longitude: 239784 / 53.340948°  
 Northing / Latitude: 385373 / -4.407958°  
 Elevation: 80.4 (AOD)  
 Distance to the Site: 380m

Date Taken: 31/03/2021  
 Camera: Canon 6D (Full Frame Sensor)  
 Lens: 50mm fixed lens

Visualisation Type: Type 1 Annotated Viewpoint Photograph  
 Enlargement Factor: 100%  
 Projection: Cylindrical

Drawn By: ML  
 Checked By: FS  
 Approved By: MDC





Approximate extent of the Site

PRoW 25/027/1

PRoW 25/023/2

Wind turbines surrounding Llyn Alaw

Water treatment works

Llyn Alaw



Site Context Photograph 9: View south-west from PRoW 25/023/2

This panorama is not to scale. For contextual information only

90° Horizontal field of view extract

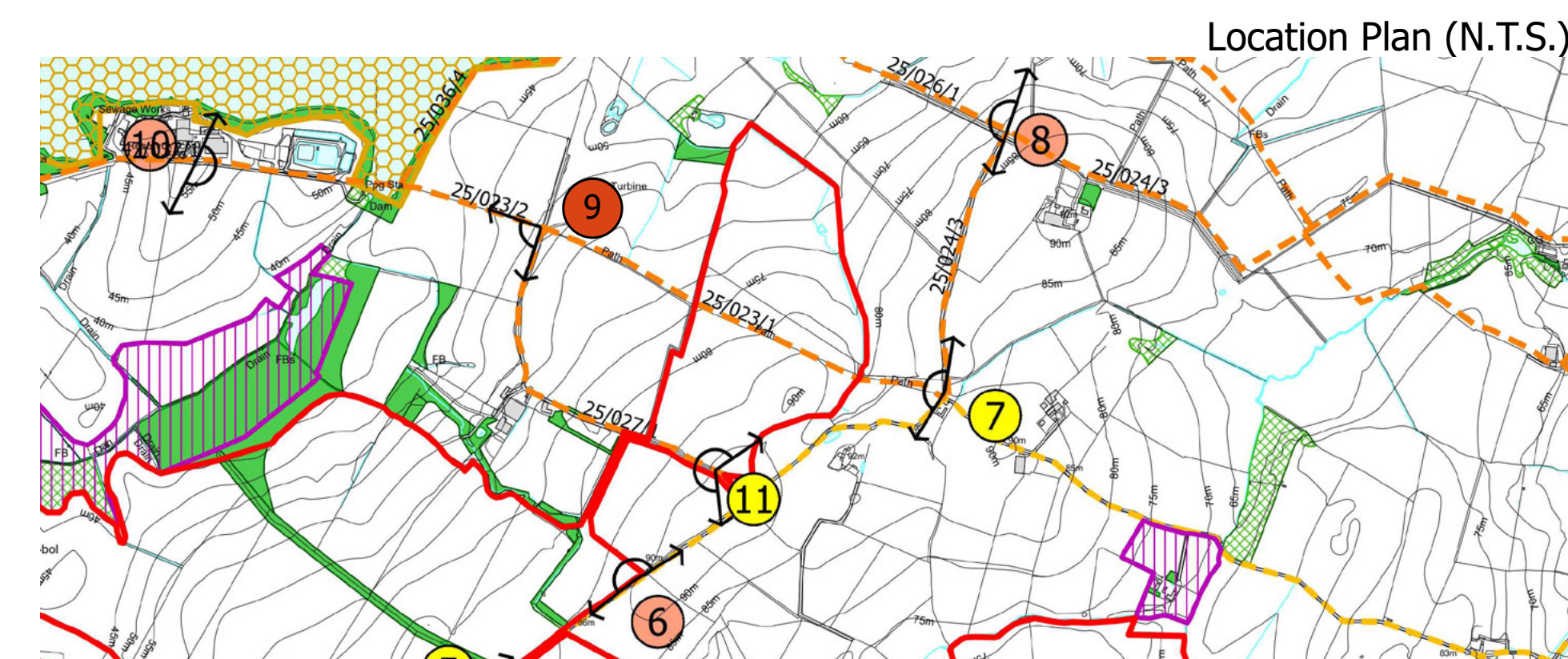


Easting / Longitude: 238750 / 53.338544°  
 Northing / Latitude: 385140 / -4.423354°  
 Elevation: 55.8 (AOD)  
 Distance to the Site: 370m

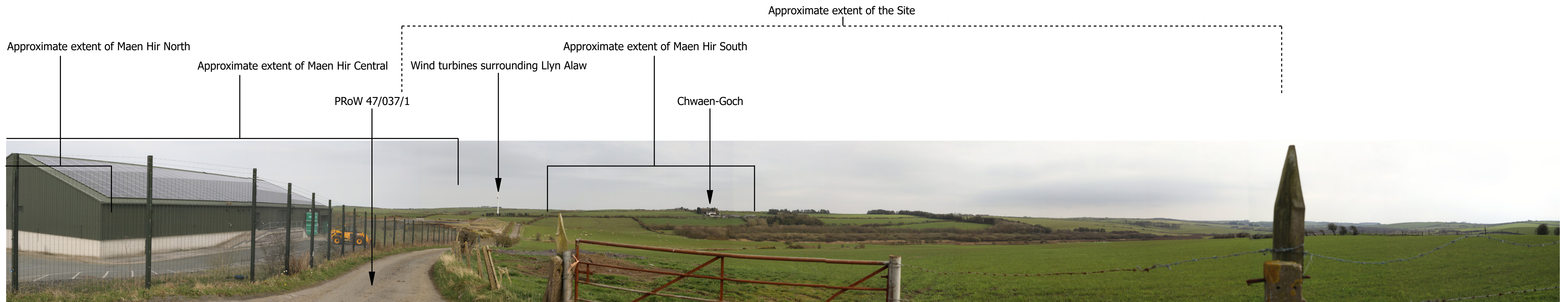
Date Taken: 31/03/2021  
 Camera: Canon 6D (Full Frame Sensor)  
 Lens: 50mm fixed lens

Visualisation Type: Type 1 Annotated Viewpoint Photograph  
 Enlargement Factor: 100%  
 Projection: Cylindrical

Drawn By: ML  
 Checked By: FS  
 Approved By: MDC







**Site Context Photograph 10: View east from PRoW 47/037/1 adjacent to water treatment works**

This panorama is not to scale. For contextual information only

90° Horizontal field of view extract

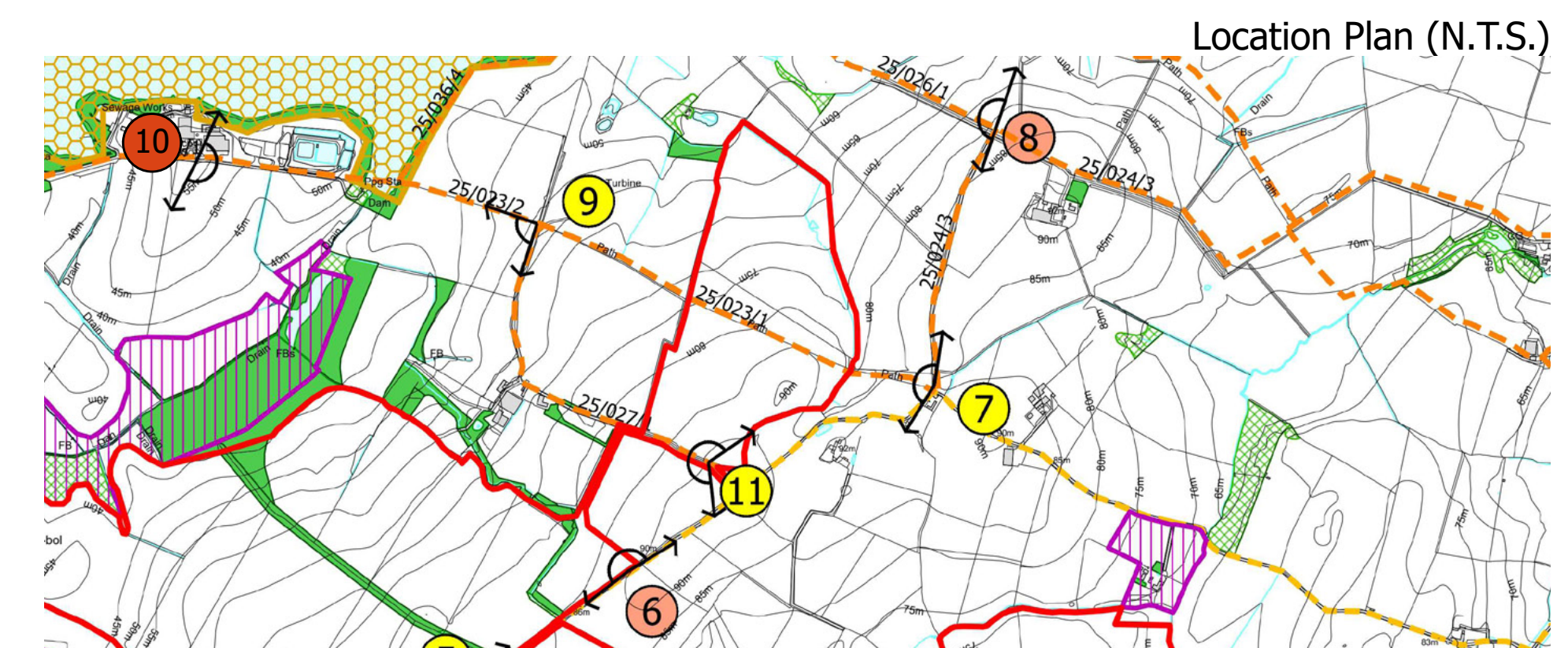


Easting / Longitude: 237987 / 53.339565°  
 Northing / Latitude: 385280 / -4.434866°  
 Elevation: 56.1 (AOD)  
 Distance to the Site: 0.59km

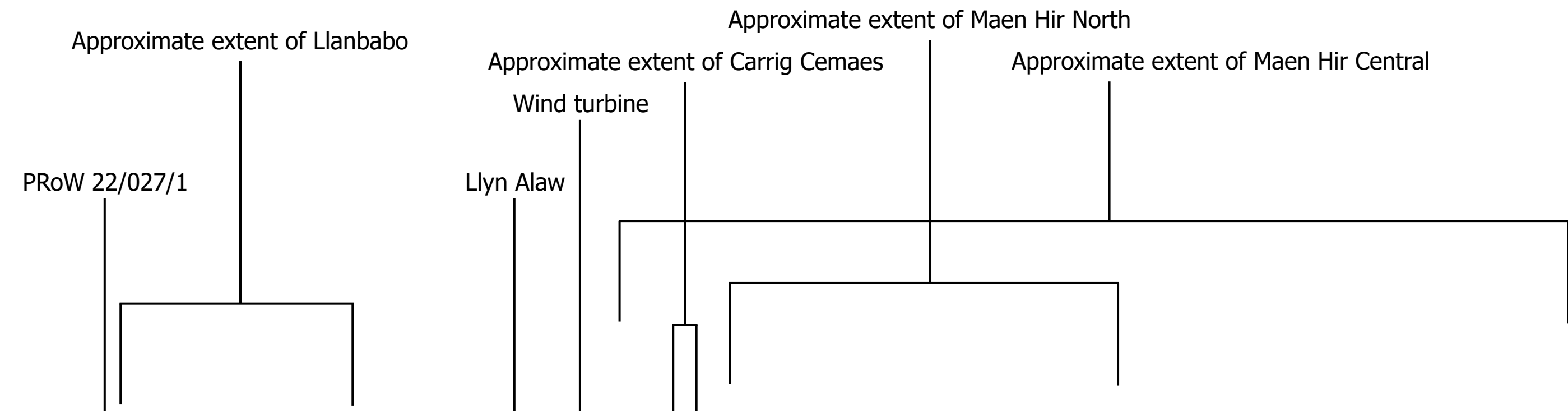
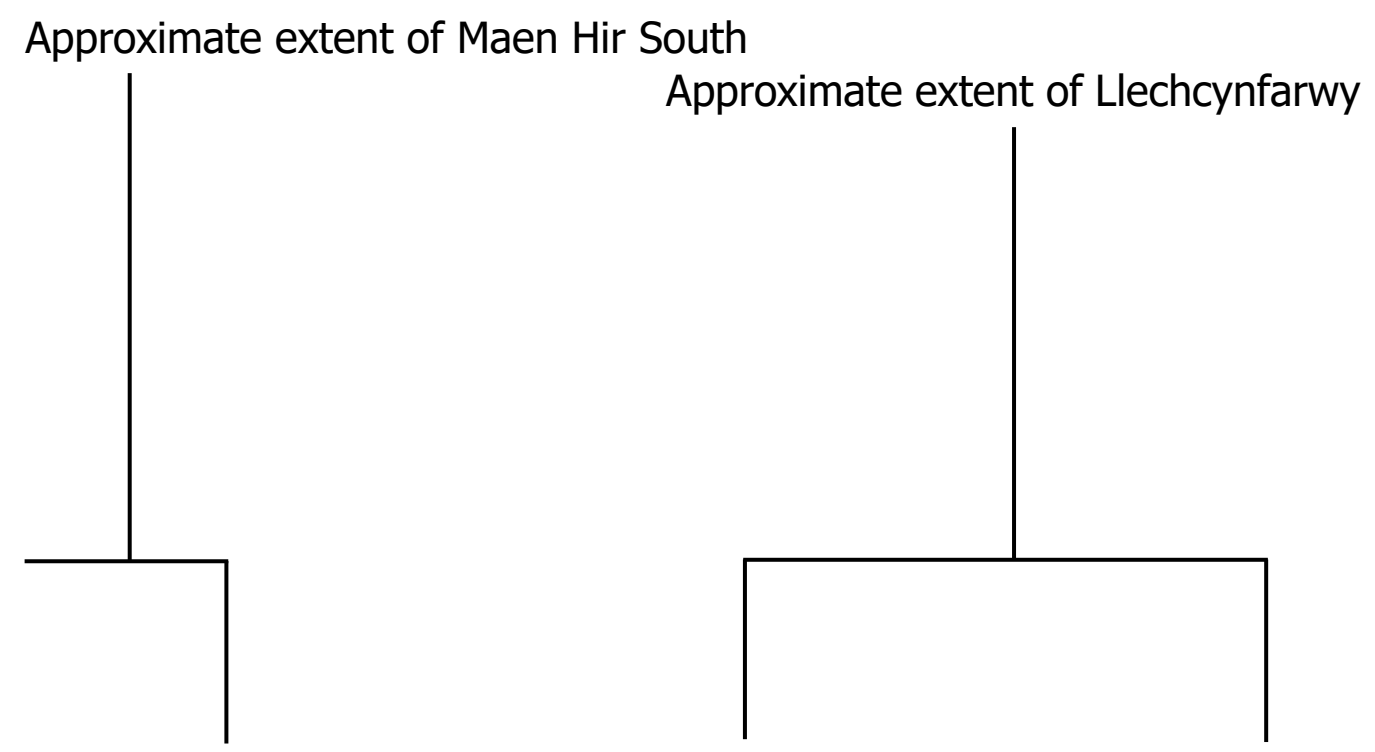
Date Taken: 31/03/2021  
 Camera: Canon 6D (Full Frame Sensor)  
 Lens: 50mm fixed lens

Visualisation Type: Type 1 Annotated Viewpoint Photograph  
 Enlargement Factor: 100%  
 Projection: Cylindrical

Drawn By: ML  
 Checked By: FS  
 Approved By: MDC







**Site Context Photograph 11: View west from PRow 22/027/1 within the Site**

This panorama is not to scale. For contextual information only

90° Horizontal field of view extract

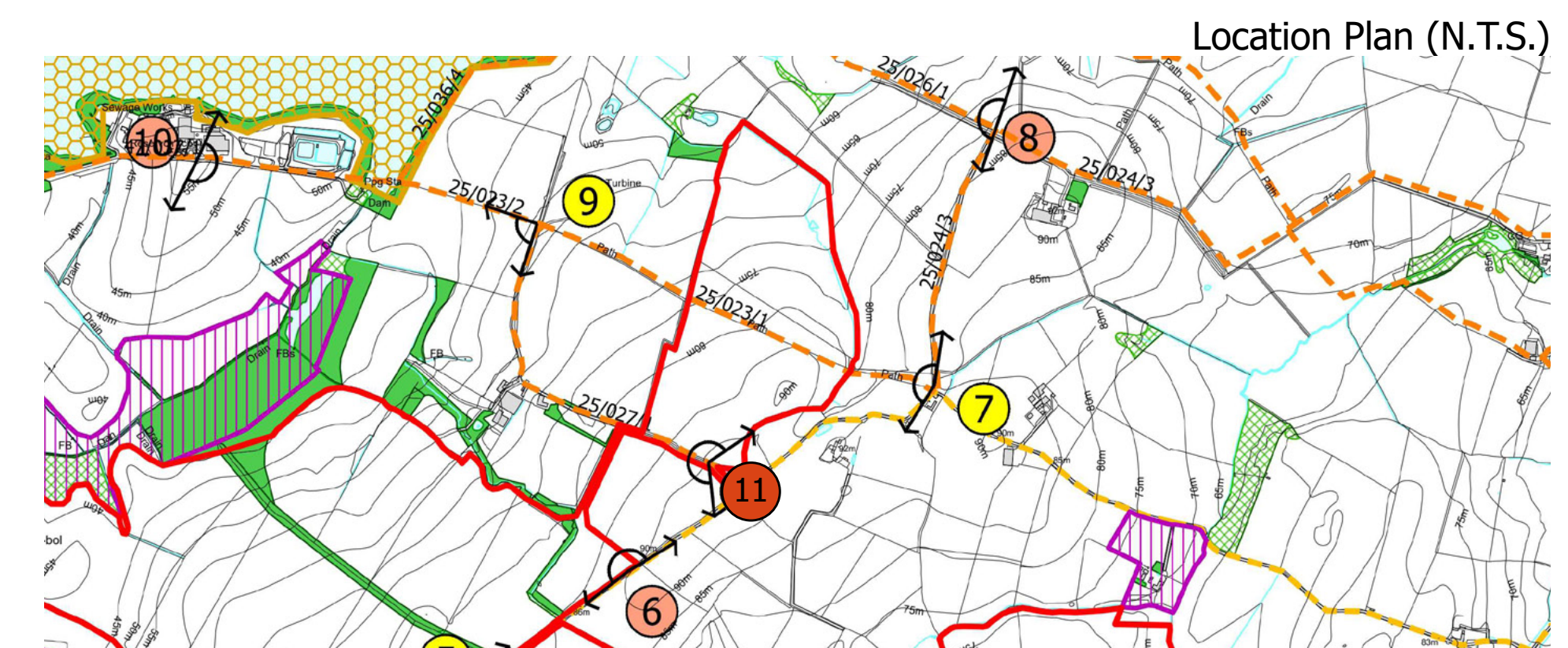


Easting / Longitude: 239134 / 53.333864°  
 Northing / Latitude: 384606 / -4.417325°  
 Elevation: 90.4 (AOD)  
 Distance to the Site: 12m

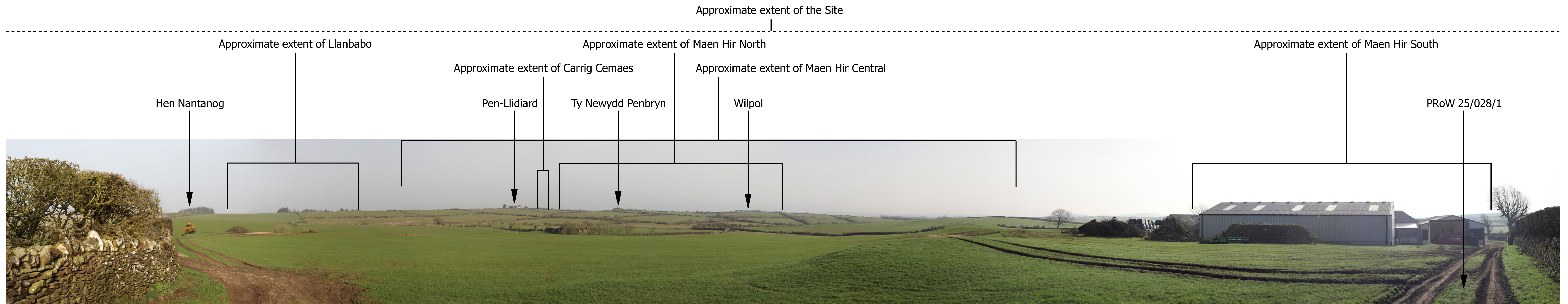
Date Taken: 31/03/2021  
 Camera: Canon 6D (Full Frame Sensor)  
 Lens: 50mm fixed lens

Visualisation Type: Type 1 Annotated Viewpoint Photograph  
 Enlargement Factor: 100%  
 Projection: Cylindrical

Drawn By: ML  
 Checked By: FS  
 Approved By: MDC







**Site Context Photograph 12: View north-east from PRoW 25/028/1, at Chwaen Bach**

This panorama is not to scale. For contextual information only

90° Horizontal field of view extract

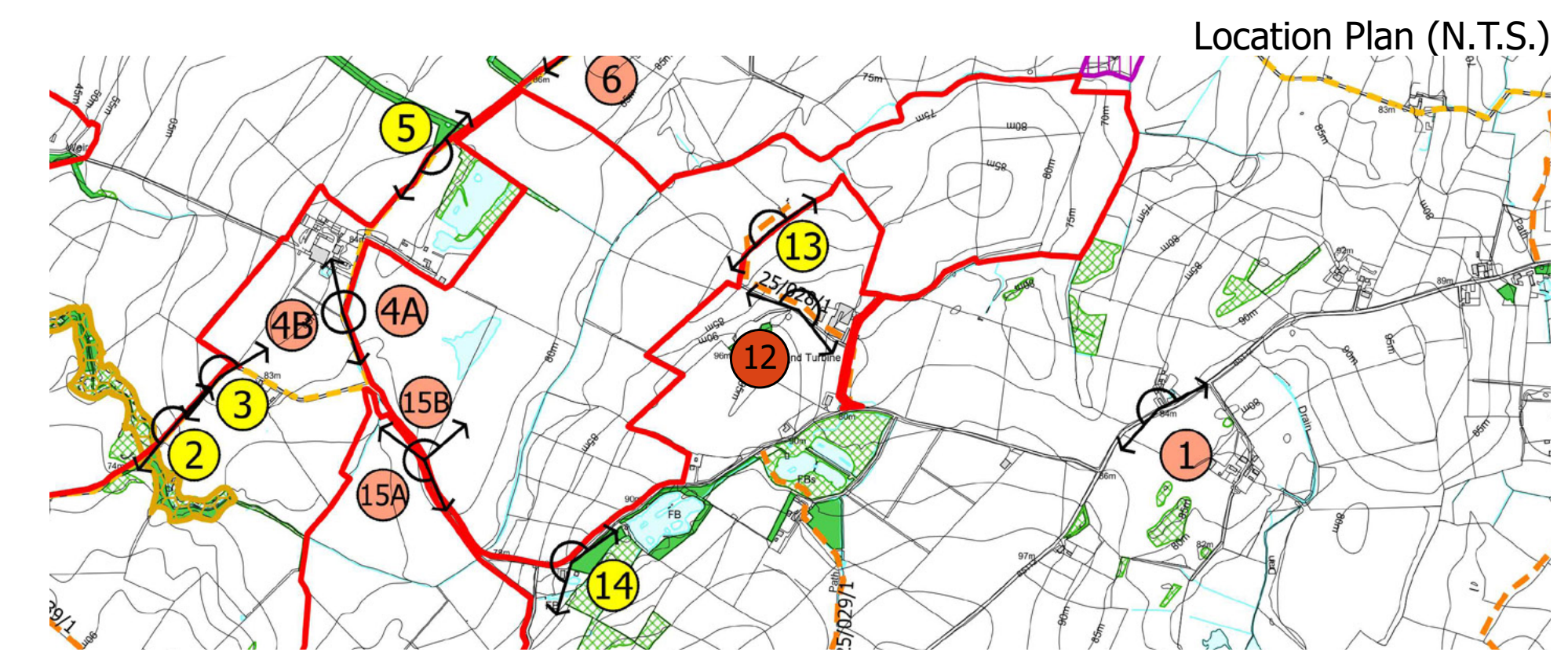


Easting / Longitude: 239428 / 53.326294°  
 Northing / Latitude: 383753 / -4.412481°  
 Elevation: 88.3 (AOD)  
 Distance to the Site: 129m

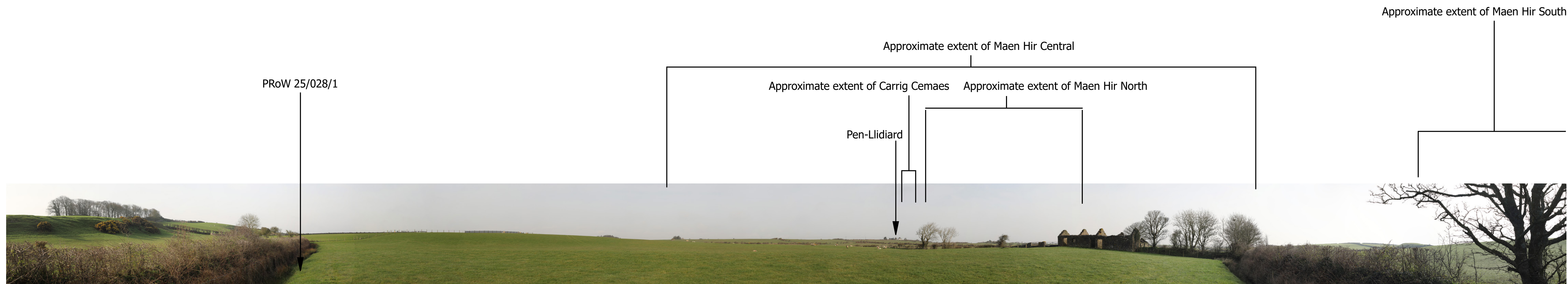
Date Taken: 31/03/2021  
 Camera: Canon 6D (Full Frame Sensor)  
 Lens: 50mm fixed lens

Visualisation Type: Type 1 Annotated Viewpoint Photograph  
 Enlargement Factor: 100%  
 Projection: Cylindrical

Drawn By: ML  
 Checked By: FS  
 Approved By: MDC







**Site Context Photograph 13: View north-west from PRow 25/028/1, within the Site**

This panorama is not to scale. For contextual information only

90° Horizontal field of view extract

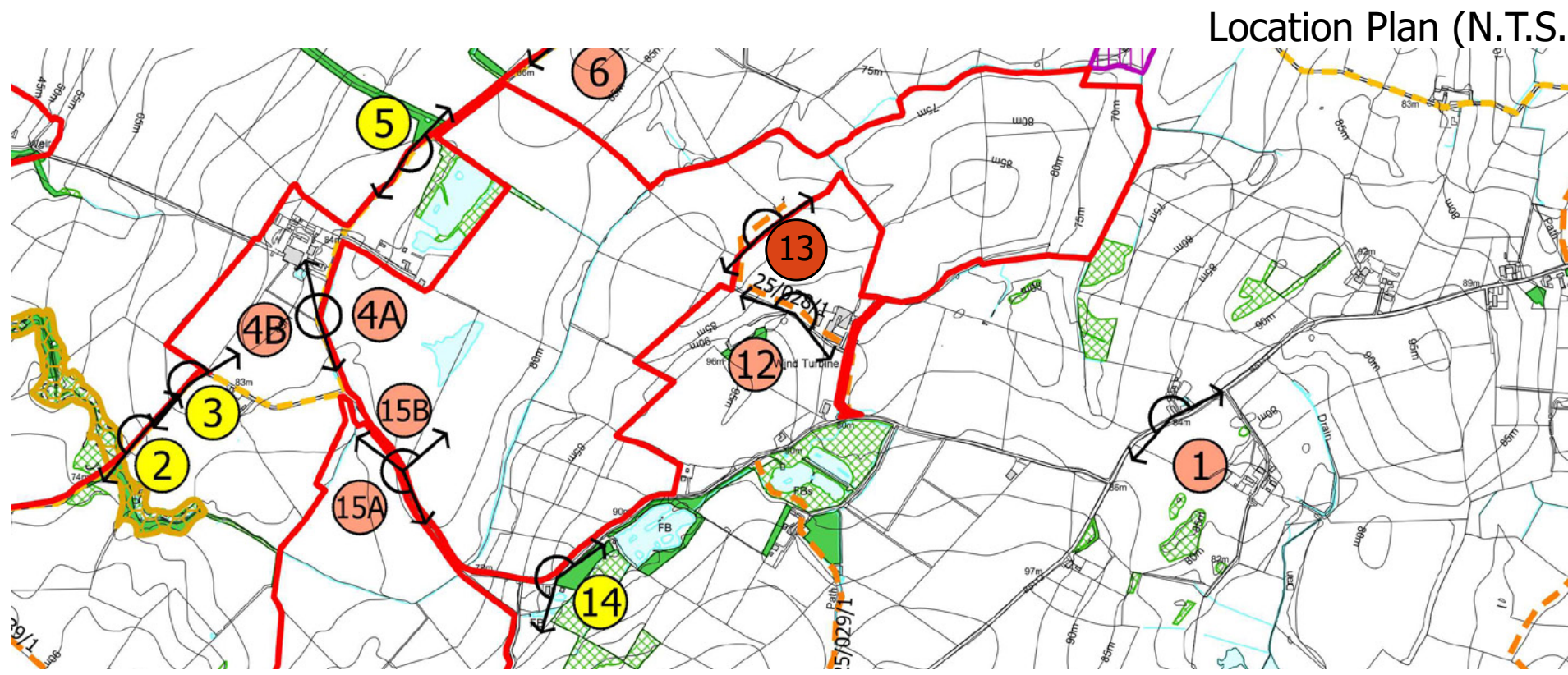


Easting / Longitude: 239364 / 53.327873°  
 Northing / Latitude: 383931 / -4.413534°  
 Elevation: 77 (AOD)  
 Distance to the Site: 4m

Date Taken: 31/03/2021  
 Camera: Canon 6D (Full Frame Sensor)  
 Lens: 50mm fixed lens

Visualisation Type: Type 1 Annotated Viewpoint Photograph  
 Enlargement Factor: 100%  
 Projection: Cylindrical

Drawn By: ML  
 Checked By: FS  
 Approved By: MDC





Approximate extent of the Site

Approximate extent of Maen Hir North


Approximate extent of Carrig Cemaes

Approximate extent of Maen Hir Central

Gorsgosh

Nantanog

Hen Nantanog



Site Context Photograph 14: View west from Pennant

This panorama is not to scale. For contextual information only

90° Horizontal field of view extract

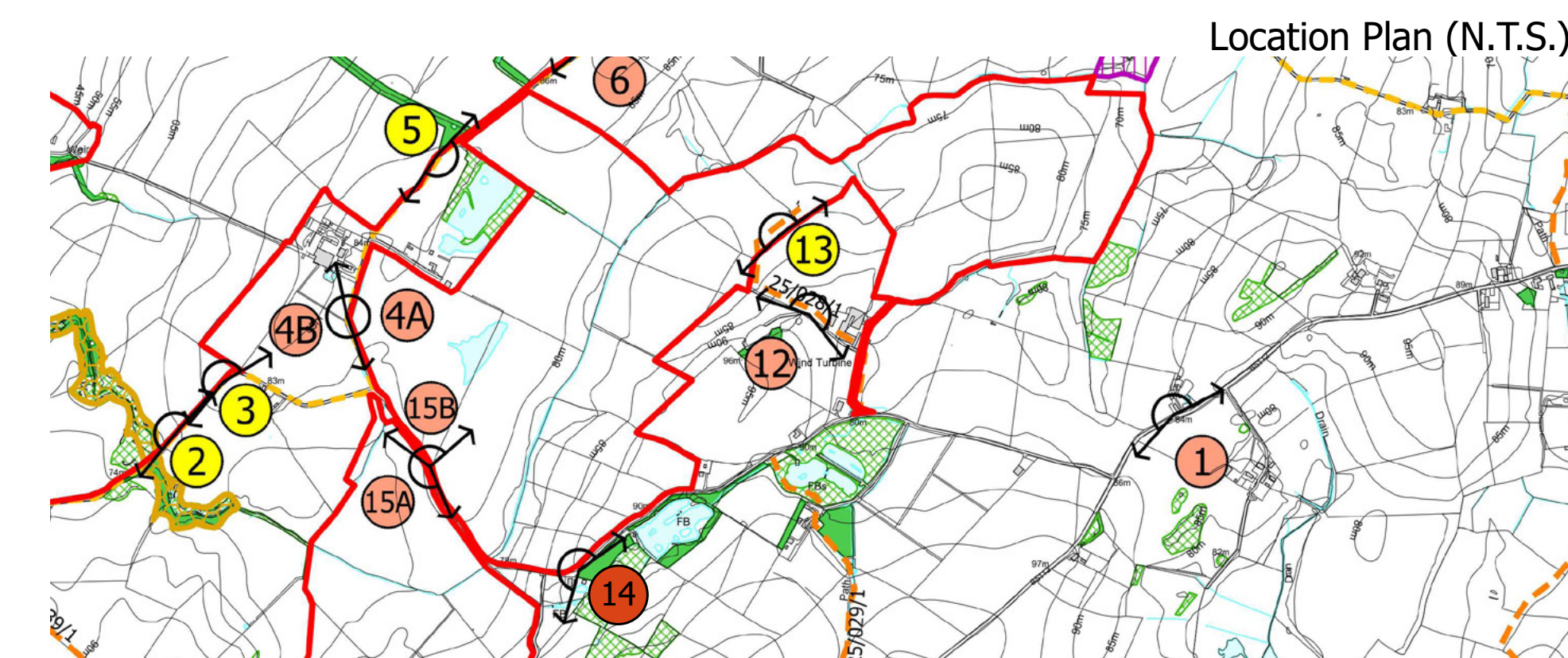


Easting / Longitude: 238917 / 53.321063°  
Northing / Latitude: 383188 / -4.419852°  
Elevation: 89.6 (AOD)  
Distance to the Site: 11m

Date Taken: 31/03/2021  
Camera: Canon 6D (Full Frame Sensor)  
Lens: 50mm fixed lens

Visualisation Type: Type 1 Annotated Viewpoint Photograph  
Enlargement Factor: 100%  
Projection: Cylindrical

Drawn By: ML  
Checked By: FS  
Approved By: MDC







Site Context Photograph 15a: View south-west from unnamed road within the Site

This panorama is not to scale. For contextual information only

90° Horizontal field of view extract

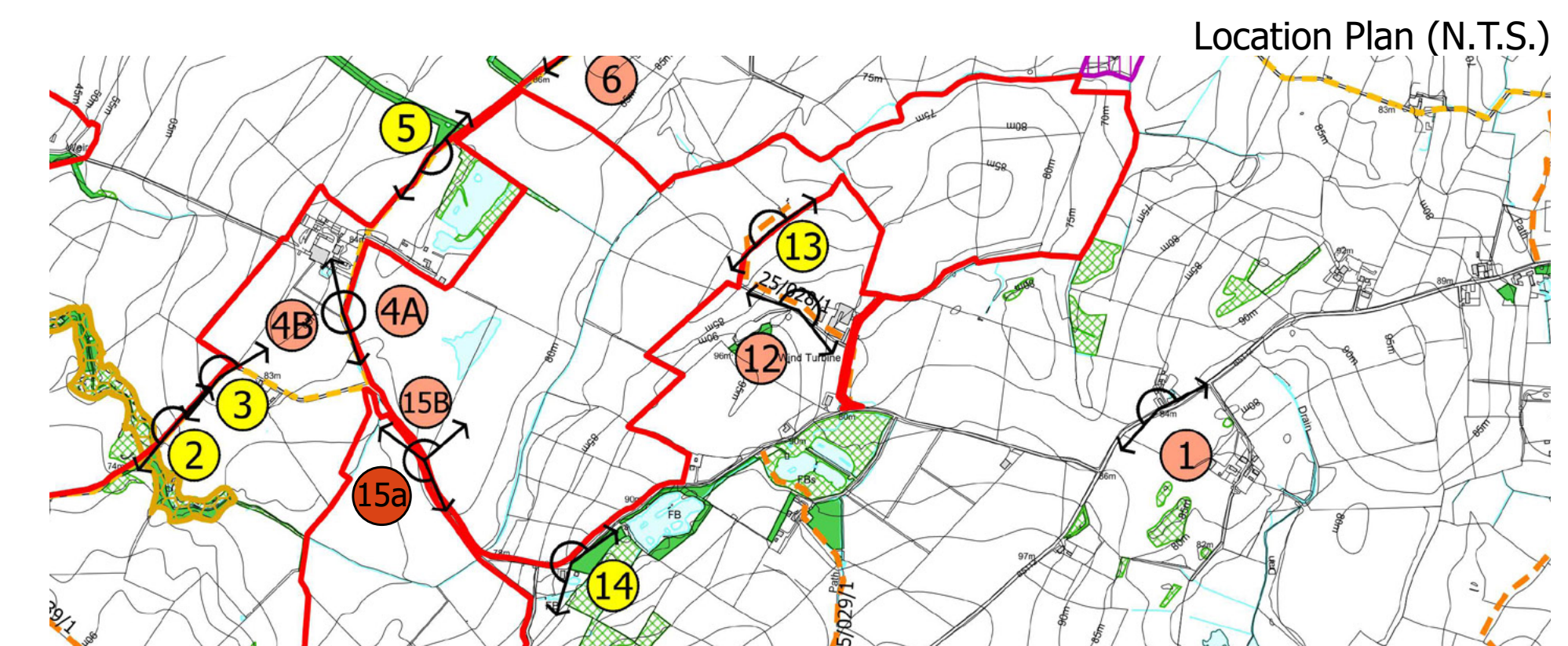


Easting / Longitude: 238586 / 53.323016°  
Northing / Latitude: 383417 / -4.424929°  
Elevation: 80.8 (AOD)  
Distance to the Site: within the Site

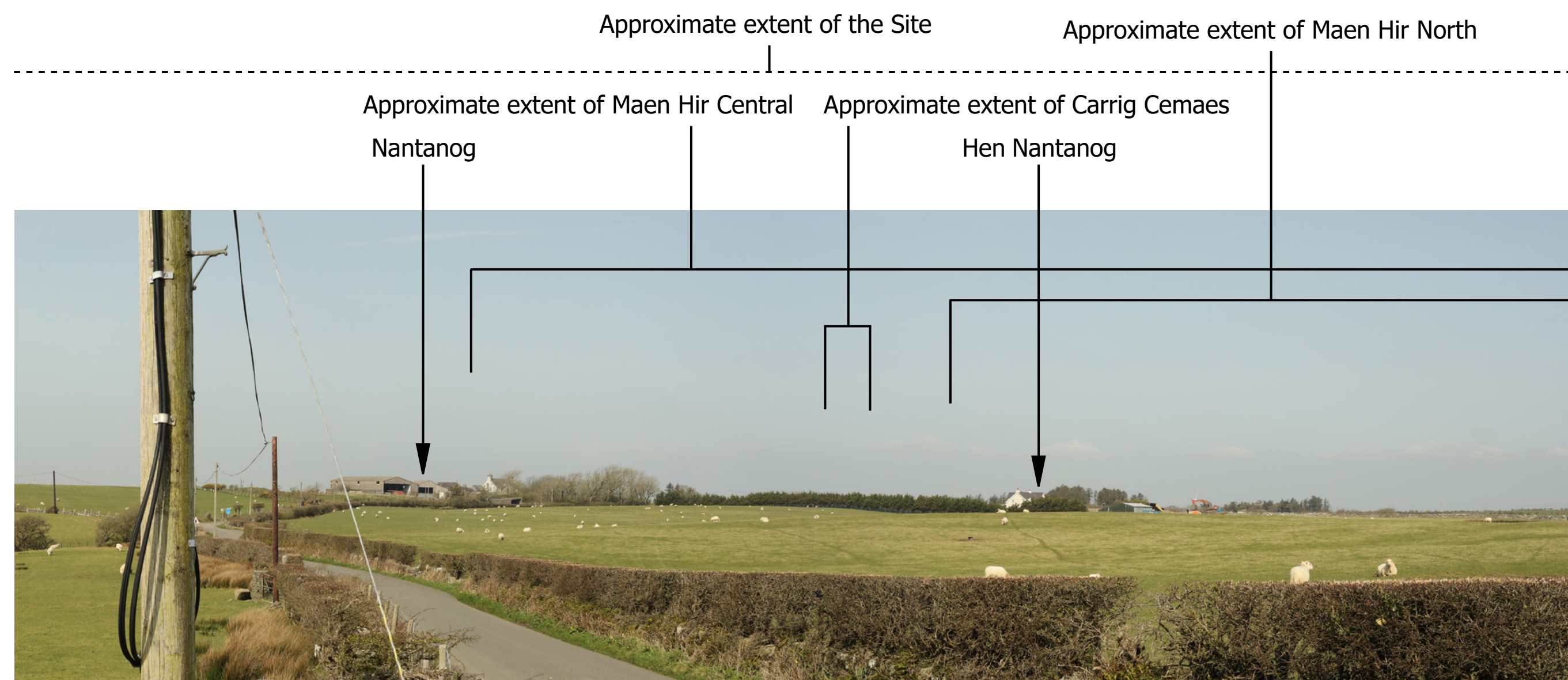
Date Taken: 31/03/2021  
Camera: Canon 6D (Full Frame Sensor)  
Lens: 50mm fixed lens

Visualisation Type: Type 1 Annotated Viewpoint Photograph  
Enlargement Factor: 100%  
Projection: Cylindrical

Drawn By: ML  
Checked By: FS  
Approved By: MDC







**Site Context Photograph 15b: View south-west from unnamed road within the Site**

This panorama is not to scale. For contextual information only

90° Horizontal field of view extract



Easting / Longitude: 238586 / 53.323016°  
 Northing / Latitude: 383417 / -4.424929°  
 Elevation: 80.8 (AOD)  
 Distance to the Site: within the Site

Date Taken: 31/03/2021  
 Camera: Canon 6D (Full Frame Sensor)  
 Lens: 50mm fixed lens

Visualisation Type: Type 1 Annotated Viewpoint Photograph  
 Enlargement Factor: 100%  
 Projection: Cylindrical

Drawn By: ML  
 Checked By: FS  
 Approved By: MDC

