

Environmental Statement: Technical Appendix 7.3 – Site Context Photographs

ES TA 7.3

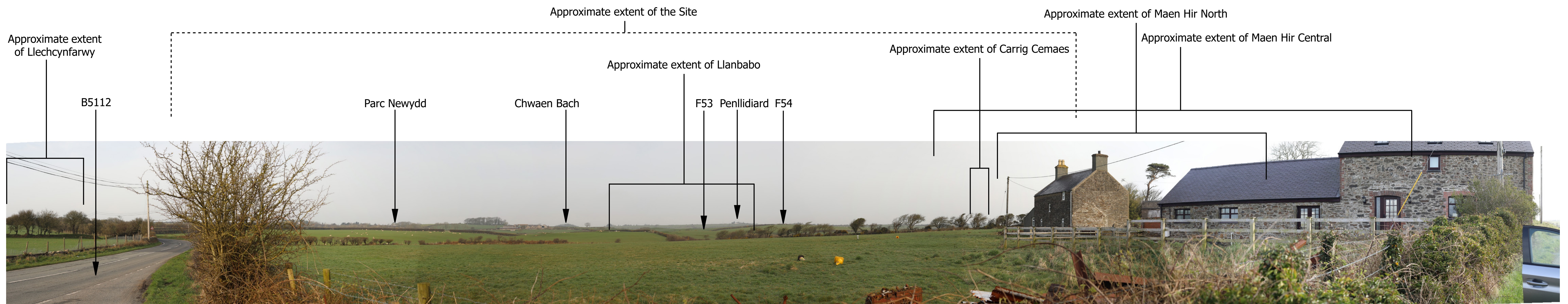
Development of National Significance

Alaw Môn Solar Farm

Land west of the B5112, 415m south of Llyn Alaw, 500m east of Llantrisant and 1.5km west of Llannerch-y-Medd, Anglesey

February 2024





Site Context Photograph 1: View North-west from B5112 at Tafarn-y-Botel

This panorama is not to scale. For contextual information only

90° Horizontal field of view extract

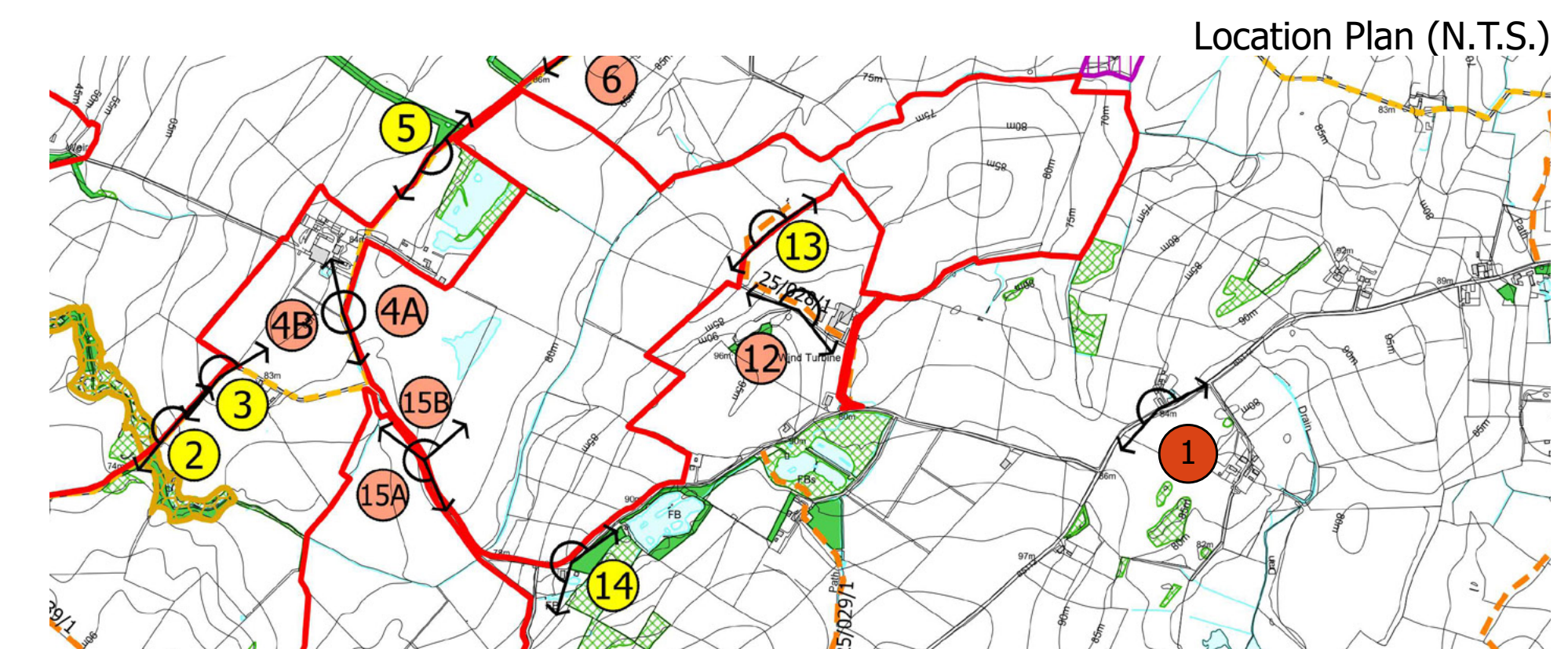


Easting / Longitude: 240235 / 53.324543°
 Northing / Latitude: 383531 / -4.400266°
 Elevation: 83.7 (AOD)
 Distance to the Site: 384m

Date Taken: 31/03/2021
 Camera: Canon 6D (Full Frame Sensor)
 Lens: 50mm fixed lens

Visualisation Type: Type 1 Annotated Viewpoint Photograph
 Enlargement Factor: 100%
 Projection: Cylindrical

Drawn By: ML
 Checked By: FS
 Approved By: MDC



Approximate extent of the Site

Approximate extent of Carrig Cemaes
Approximate extent of Maen Hir North
Approximate extent of Maen Hir Central

Glan-y-gors

NCR5



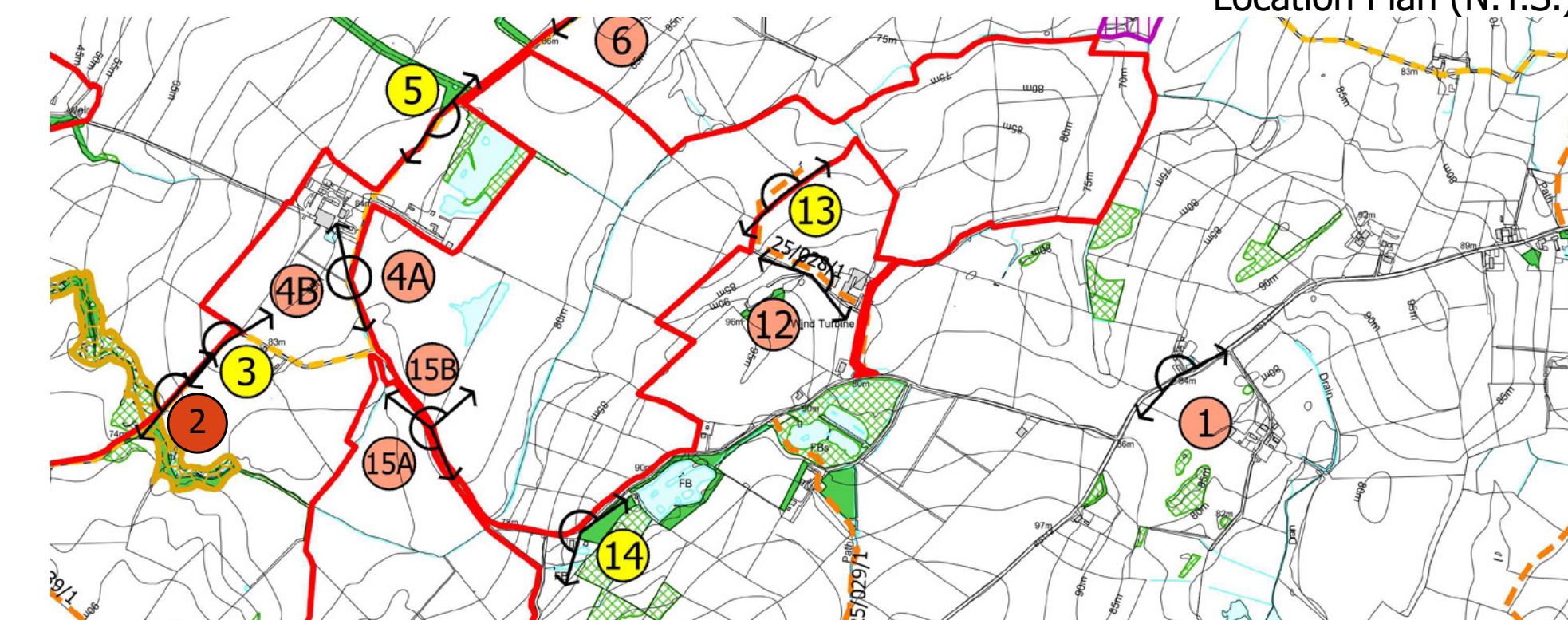
Site Context Photograph 2: View north-west from minor road and NCR5

This panorama is not to scale. For contextual information only

90° Horizontal field of view extract



Location Plan (N.T.S.)



Easting / Longitude: 238022 / 53.323501°
Northing / Latitude: 383490 / -4.433434°
Elevation: 73.5 (AOD)
Distance to the Site: 1m

Date Taken: 31/03/2021
Camera: Canon 6D (Full Frame Sensor)
Lens: 50mm fixed lens

Visualisation Type: Type 1 Annotated Viewpoint Photograph
Enlargement Factor: 100%
Projection: Cylindrical

Drawn By: ML
Checked By: FS
Approved By: MDC



Site Context Photograph 3: View north-west from minor road and NCR5

This panorama is not to scale. For contextual information only

90° Horizontal field of view extract

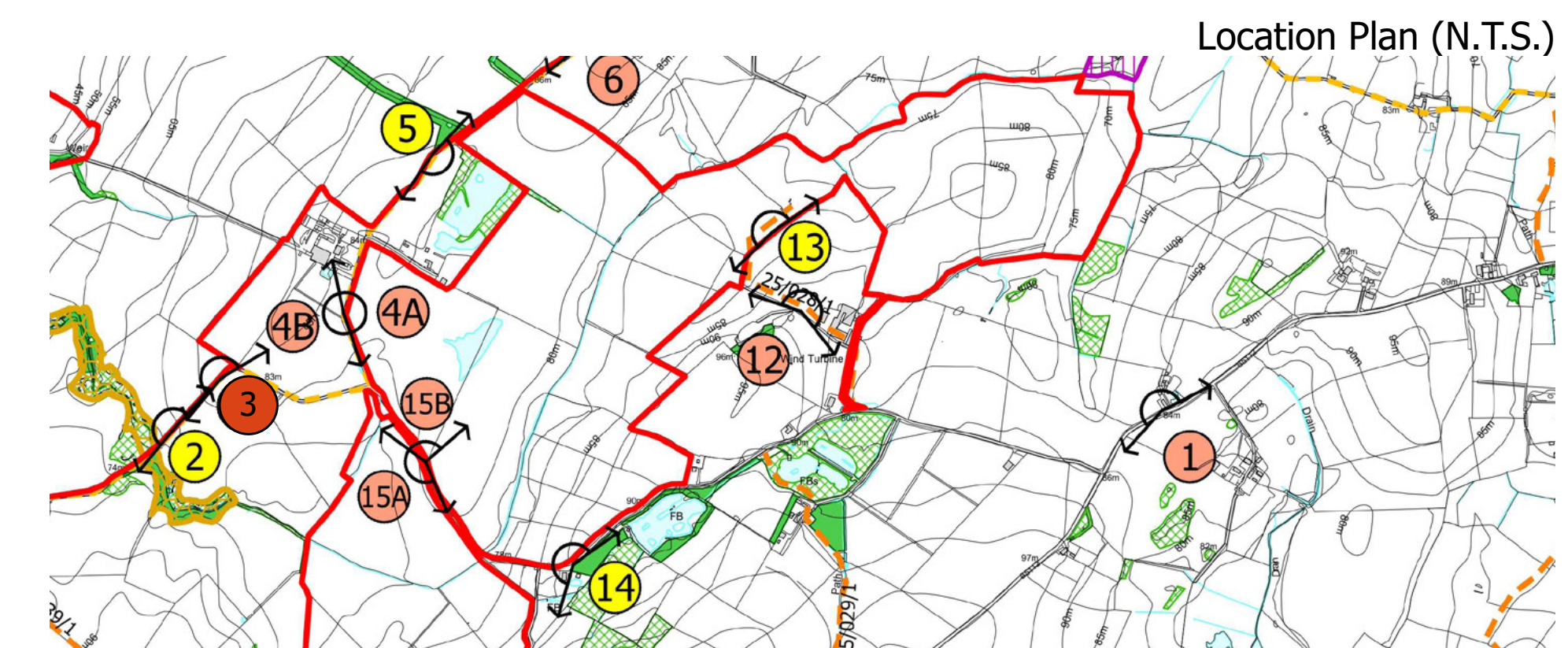


Easting / Longitude: 238129 / 53.324565°
 Northing / Latitude: 383605 / -4.431889°
 Elevation: 81.7 (AOD)
 Distance to the Site: 3m

Date Taken: 31/03/2021
 Camera: Canon 6D (Full Frame Sensor)
 Lens: 50mm fixed lens

Visualisation Type: Type 1 Annotated Viewpoint Photograph
 Enlargement Factor: 100%
 Projection: Cylindrical

Drawn By: ML
 Checked By: FS
 Approved By: MDC



Approximate extent of the Site



Site Context Photograph 4a: View west from minor road and NCR5

This panorama is not to scale. For contextual information only

90° Horizontal field of view extract

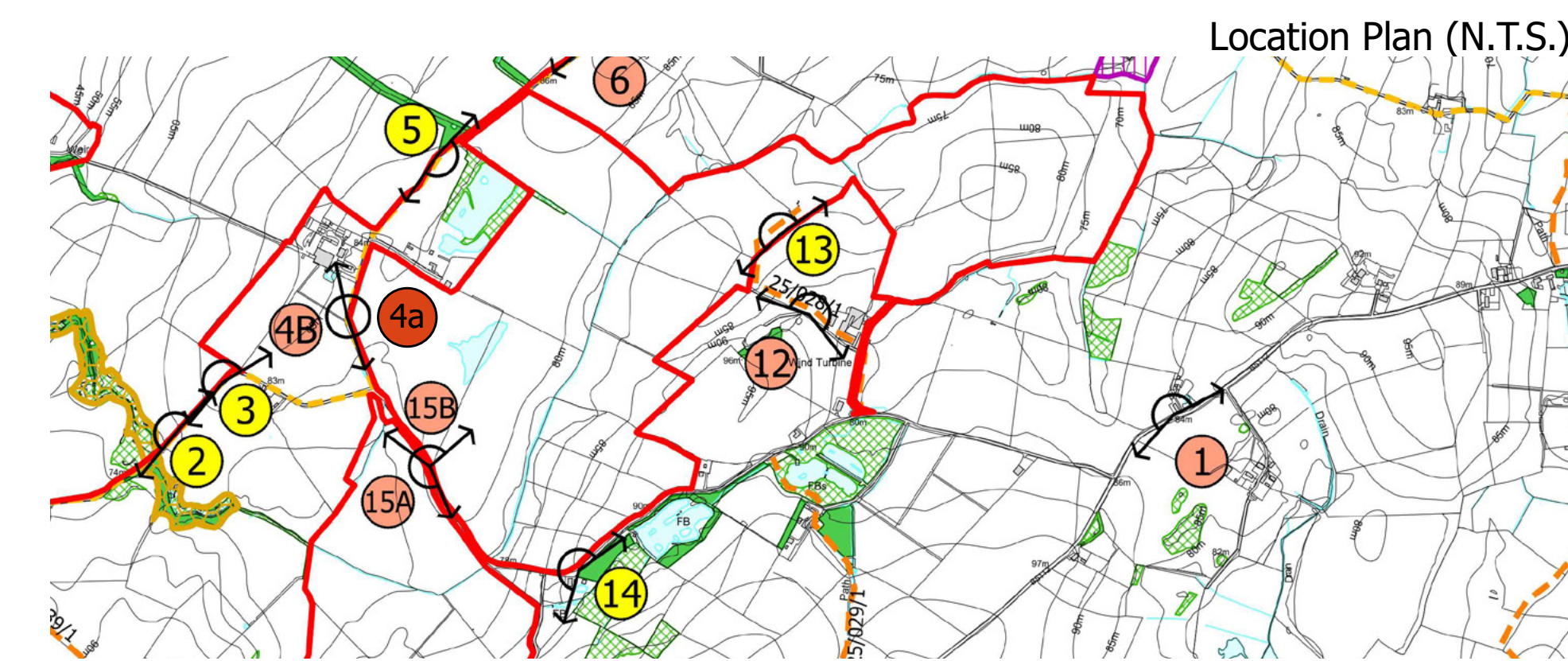


Easting / Longitude: 238403 / 53.325942°
 Northing / Latitude: 383749 / -4.427849°
 Elevation: 82.4 (AOD)
 Distance to the Site: 5m

Date Taken: 31/03/2021
 Camera: Canon 6D (Full Frame Sensor)
 Lens: 50mm fixed lens


Visualisation Type: Type 1 Annotated Viewpoint Photograph
 Enlargement Factor: 100%
 Projection: Cylindrical

Drawn By: ML
 Checked By: FS
 Approved By: MDC



Approximate extent of the Site

Approximate extent of the Site



Site Context Photograph 4b: View east from minor road and NCR5

This panorama is not to scale. For contextual information only

90° Horizontal field of view extract

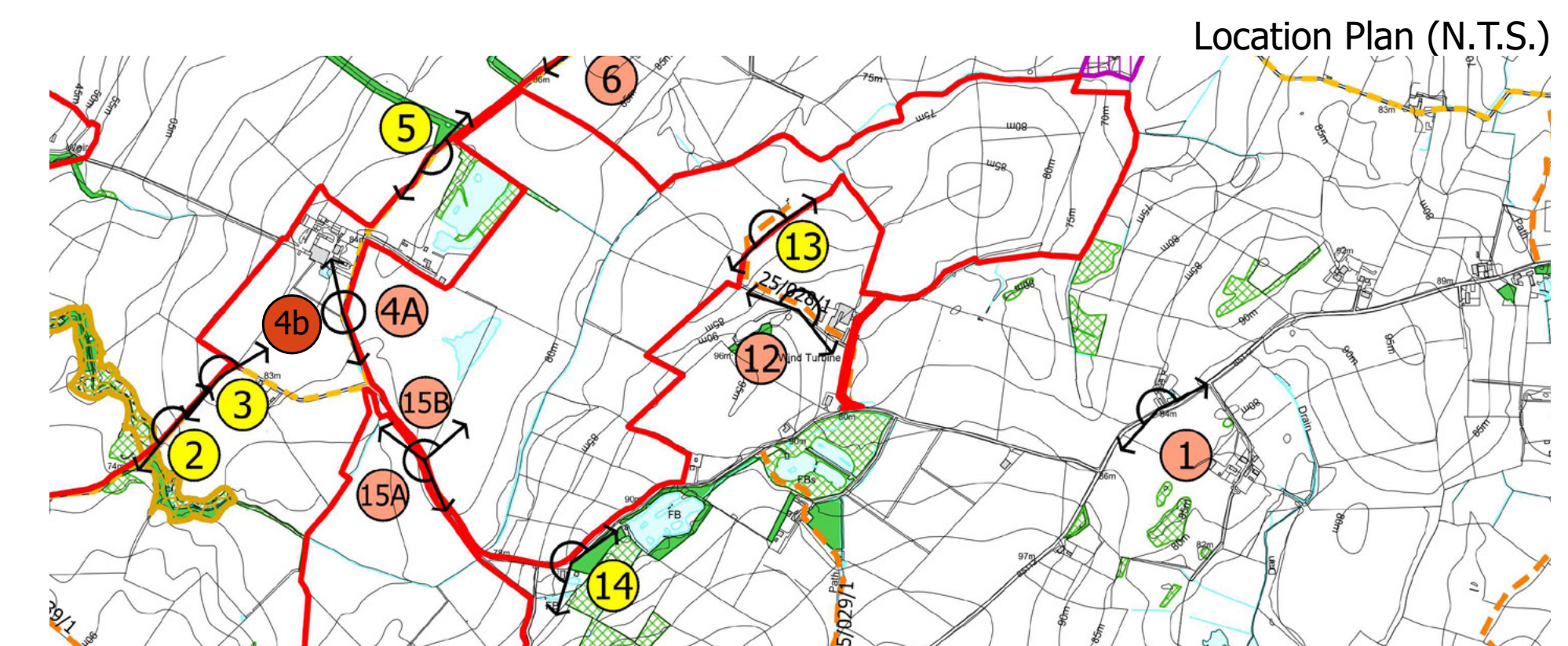



Easting / Longitude: 238403 / 53.325942°
 Northing / Latitude: 383749 / -4.427849°
 Elevation: 82.4 (AOD)
 Distance to the Site: 5m

Date Taken: 31/03/2021
 Camera: Canon 6D (Full Frame Sensor)
 Lens: 50mm fixed lens

Visualisation Type: Type 1 Annotated Viewpoint Photograph
 Enlargement Factor: 100%
 Projection: Cylindrical

Drawn By: ML
 Checked By: FS
 Approved By: MDC





Site Context Photograph 5: View south-east from minor road and NCR5

This panorama is not to scale. For contextual information only

90° Horizontal field of view extract

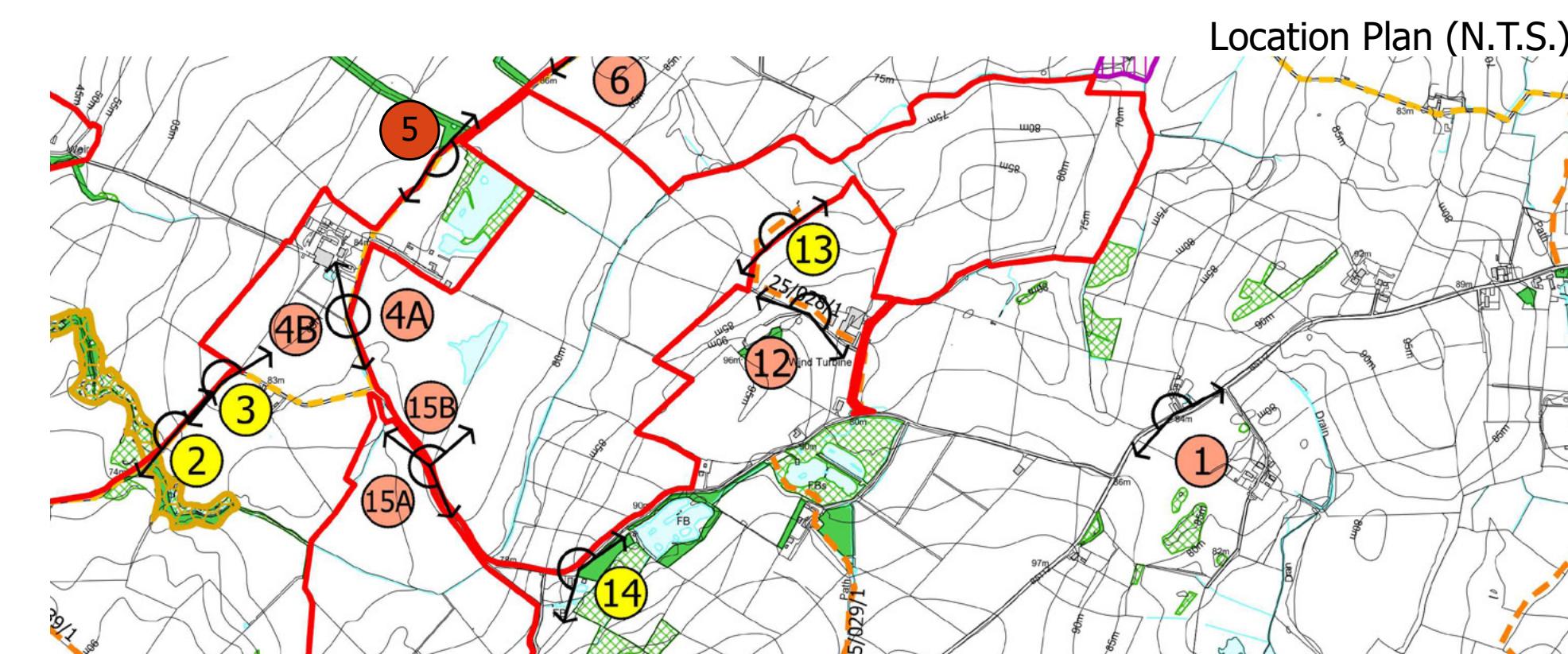


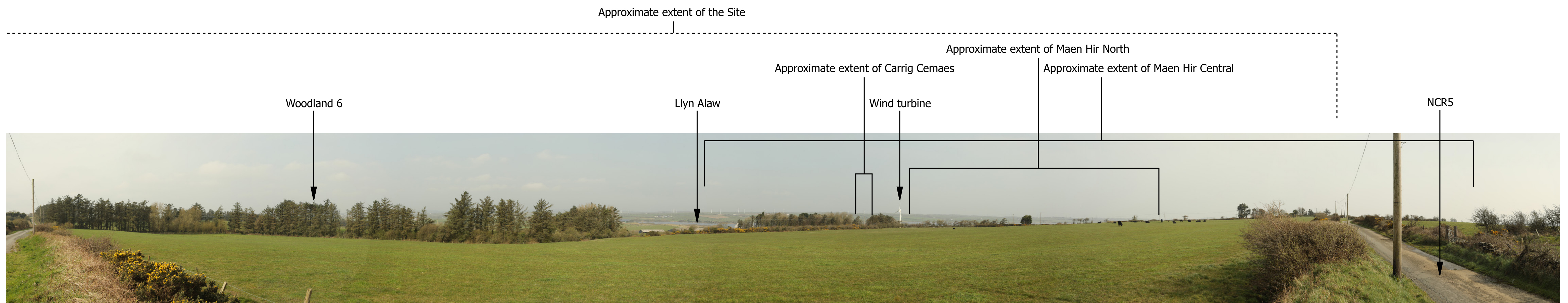
Easting / Longitude: 238601 / 53.329196°
 Northing / Latitude: 384105 / -4.425061°
 Elevation: 85.5 (AOD)
 Distance to the Site: 1m

Date Taken: 31/03/2021
 Camera: Canon 6D (Full Frame Sensor)
 Lens: 50mm fixed lens

Visualisation Type: Type 1 Annotated Viewpoint Photograph
 Enlargement Factor: 100%
 Projection: Cylindrical

Drawn By: ML
 Checked By: FS
 Approved By: MDC





Site Context Photograph 6: View north-west from minor road and NCR5

This panorama is not to scale. For contextual information only

90° Horizontal field of view extract

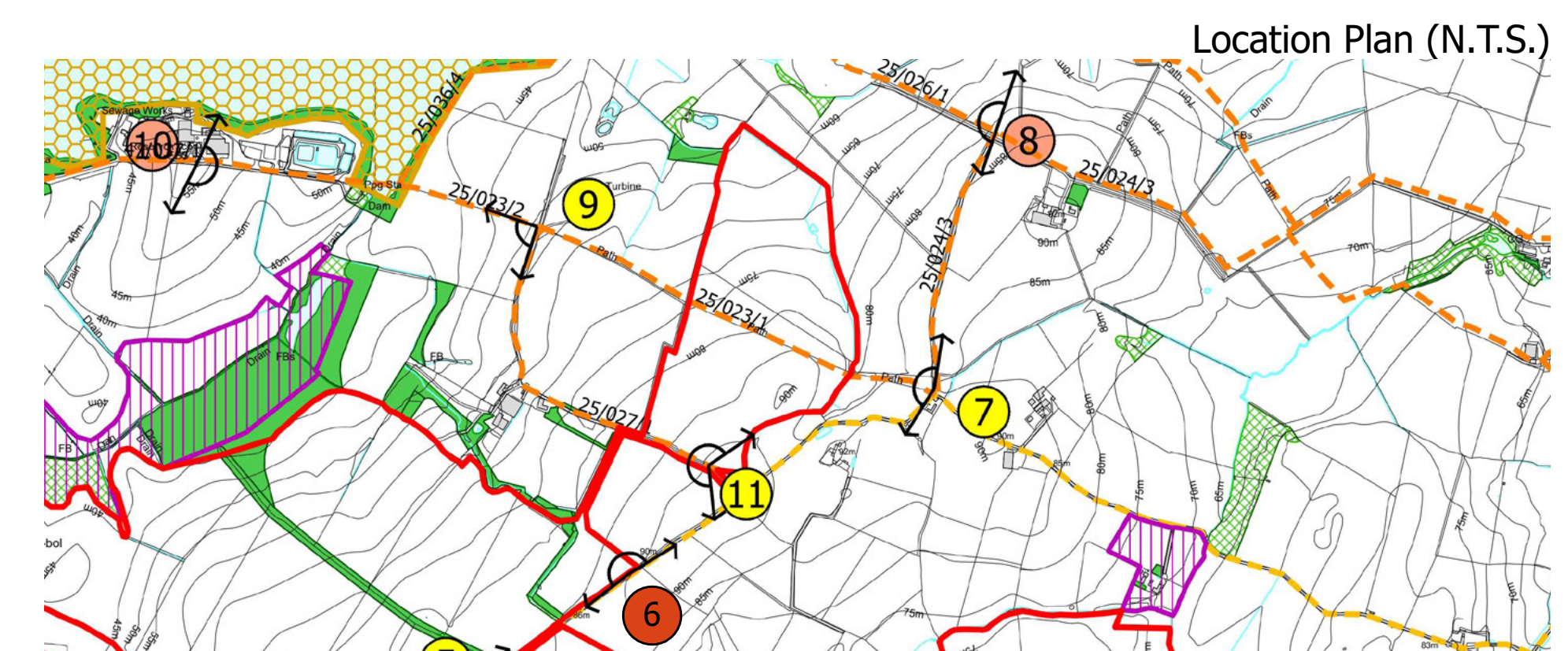


Easting / Longitude: 238956 / 53.331639°
 Northing / Latitude: 384365 / -4.419863°
 Elevation: 89.6 (AOD)
 Distance to the Site: 1m

Date Taken: 31/03/2021
 Camera: Canon 6D (Full Frame Sensor)
 Lens: 50mm fixed lens

Visualisation Type: Type 1 Annotated Viewpoint Photograph
 Enlargement Factor: 100%
 Projection: Cylindrical

Drawn By: ML
 Checked By: FS
 Approved By: MDC





Site Context Photograph 7: View west from Minor road, NCR5 and PRoW 25/024/3

This panorama is not to scale. For contextual information only

90° Horizontal field of view extract



Easting / Longitude: 239639 / 53.335564°
 Northing / Latitude: 384779 / -4.409829°
 Elevation: 85.4 (AOD)
 Distance to the Site: 184m

Date Taken: 31/03/2021
 Camera: Canon 6D (Full Frame Sensor)
 Lens: 50mm fixed lens

Visualisation Type: Type 1 Annotated Viewpoint Photograph
 Enlargement Factor: 100%
 Projection: Cylindrical

Drawn By: ML
 Checked By: FS
 Approved By: MDC

