

Site Context Photograph 16: View north from PRow 47/033/1

This panorama is not to scale. For contextual information only

90° Horizontal field of view extract

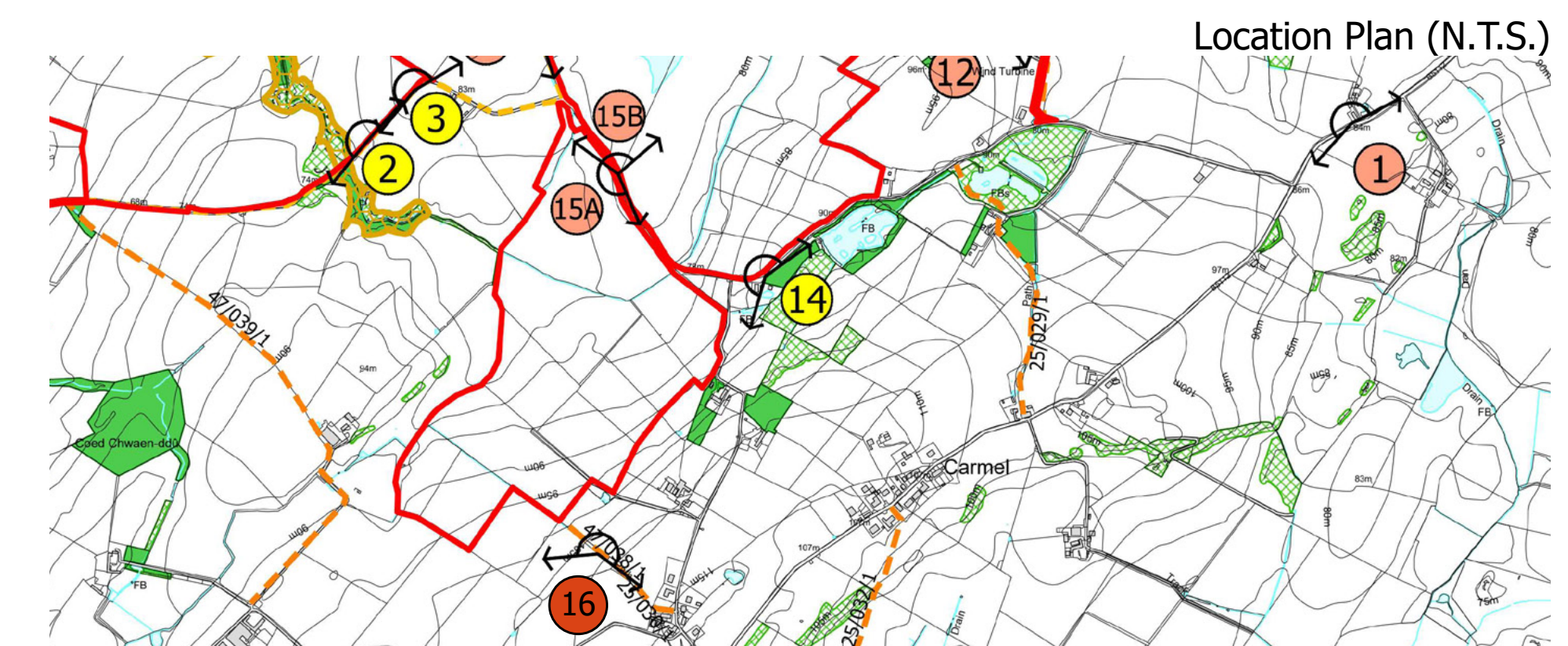


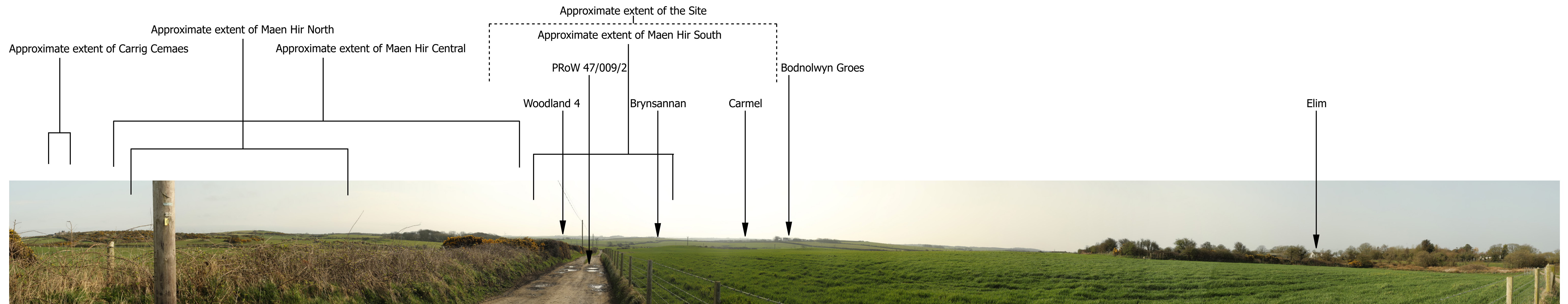
Easting / Longitude: 238541 / 53.315351°
 Northing / Latitude: 382565 / -4.425176°
 Elevation: 108.3 (AOD)
 Distance to the Site: 114m

Date Taken: 31/03/2021
 Camera: Canon 6D (Full Frame Sensor)
 Lens: 50mm fixed lens

Visualisation Type: Type 1 Annotated Viewpoint Photograph
 Enlargement Factor: 100%
 Projection: Cylindrical

Drawn By: ML
 Checked By: FS
 Approved By: MDC





Site Context Photograph 17: View south-east from PRow 47/009/2

This panorama is not to scale. For contextual information only

90° Horizontal field of view extract

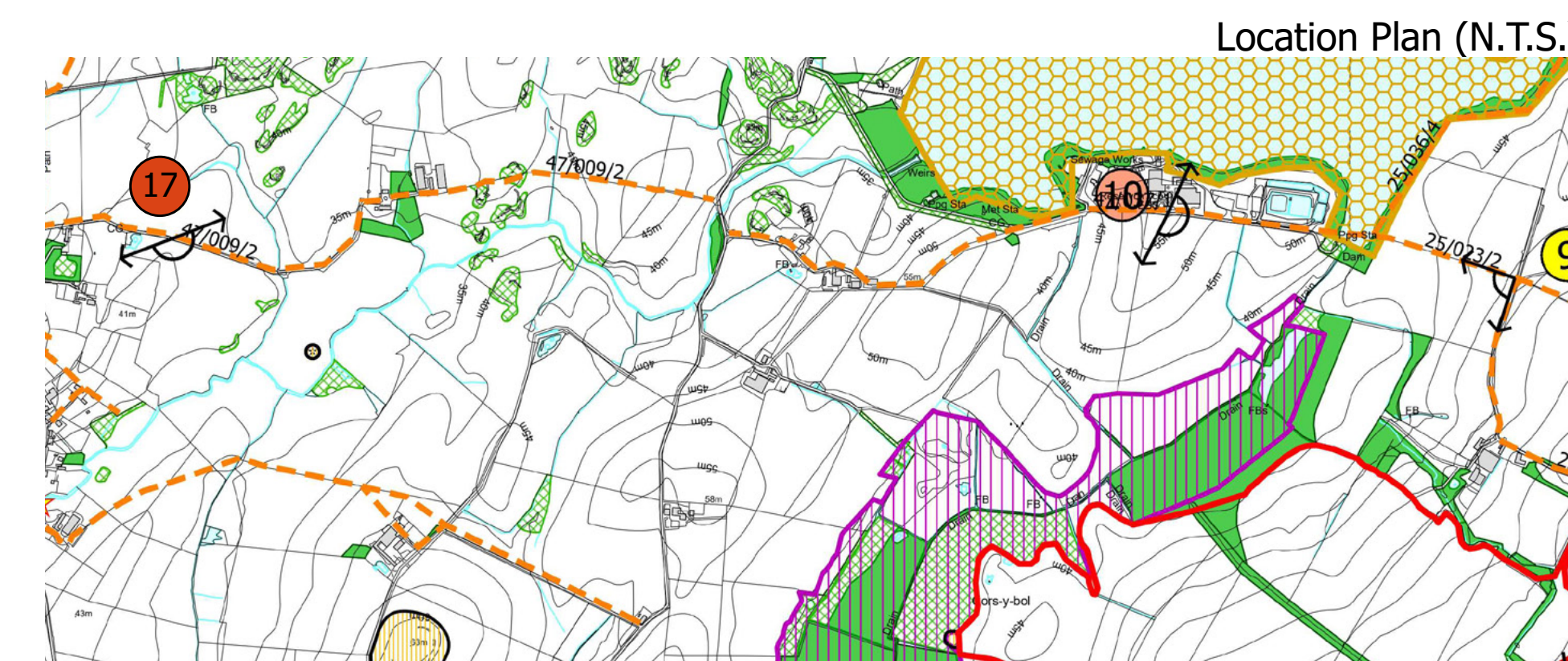


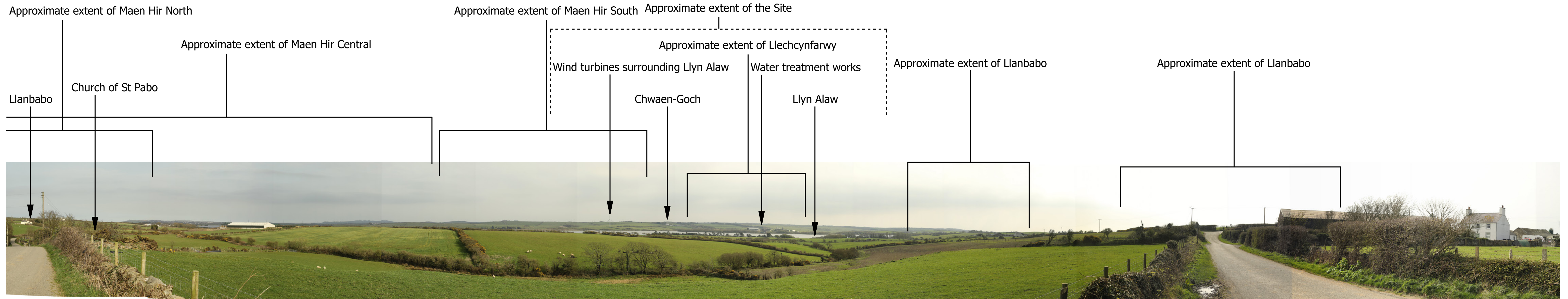
Easting / Longitude: 235804 / 53.338419°
 Northing / Latitude: 385227 / -4.467599°
 Elevation: 39.3 (AOD)
 Distance to the Site: 1.9km

Date Taken: 31/03/2021
 Camera: Canon 6D (Full Frame Sensor)
 Lens: 50mm fixed lens

Visualisation Type: Type 1 Annotated Viewpoint Photograph
 Enlargement Factor: 100%
 Projection: Cylindrical

Drawn By: ML
 Checked By: FS
 Approved By: MDC





Site Context Photograph 18: View south-east from unnamed road near Llwyn-yr-Arth

This panorama is not to scale. For contextual information only

90° Horizontal field of view extract



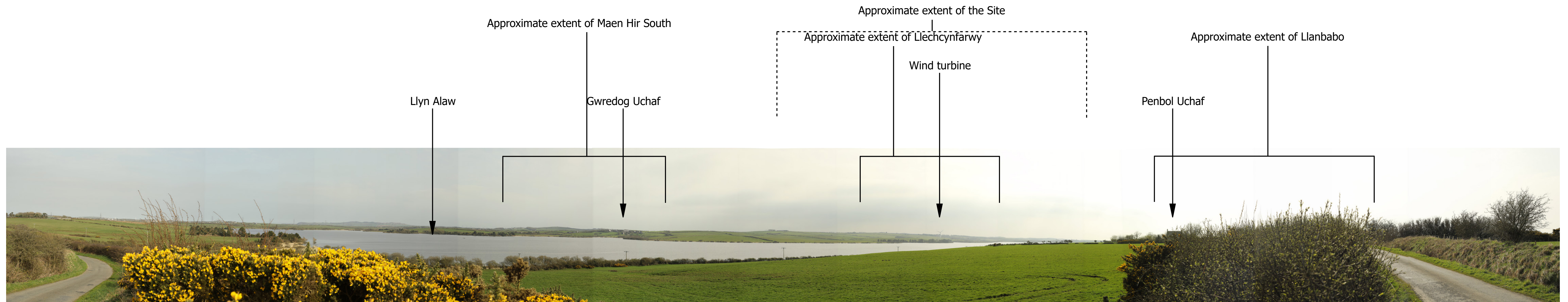
Easting / Longitude: 237702 / 53.352004°
 Northing / Latitude: 386675 / -4.43986°
 Elevation: 64.2 (AOD)
 Distance to the Site: 1.99km

Date Taken: 31/03/2021
 Camera: Canon 6D (Full Frame Sensor)
 Lens: 50mm fixed lens

Visualisation Type: Type 1 Annotated Viewpoint Photograph
 Enlargement Factor: 100%
 Projection: Cylindrical

Drawn By: ML
 Checked By: FS
 Approved By: MDC





Site Context Photograph 19: View south from unnamed road near Penbol Uchaf

Main Hir Central covers the full extent the photograph

This panorama is not to scale. For contextual information only

90° Horizontal field of view extract



Easting / Longitude: 239427 / 53.3611°
 Northing / Latitude: 387629 / -4.414454°
 Elevation: 57.5 (AOD)
 Distance to the Site: 2.27km

Date Taken: 31/03/2021
 Camera: Canon 6D (Full Frame Sensor)
 Lens: 50mm fixed lens

Visualisation Type: Type 1 Annotated Viewpoint Photograph
 Enlargement Factor: 100%
 Projection: Cylindrical

Drawn By: ML
 Checked By: FS
 Approved By: MDC

